




## Frame Bound Surveys

General Notes  
1. Do not scale  
2. All dimensions are shown in millimetres unless otherwise noted  
3. Topographical survey is based on OSGB36 co-ordinates  
4. Boundary locations are based on surveyed fence position and are not necessarily the correct legal boundary

Utilities Findings	
1	100mm Unknown electrical duct
2	125mm electrical duct
3	100mm cast iron duct telecomms
4	96.5mm PVC telecom duct
5	125mm electrical duct
6	100mm telecoms duct
7	16" Gas main
8	125mm electrical duct
9	redundant cable
10	96.5mm PVC telecomms duct
11	8" water mains



P01	01.08.23	Drawing issued	HA	
Rev	Date	Reason For Issue	Issue	Chk

Project No	Date	Drawn
FSU0027	01/08/23	HA
Client	-	
Project	Trial Pit Excavation	
Title	Trial Pit #01	
Drawing Number	FSU0027-DRG-01	Revision P01

